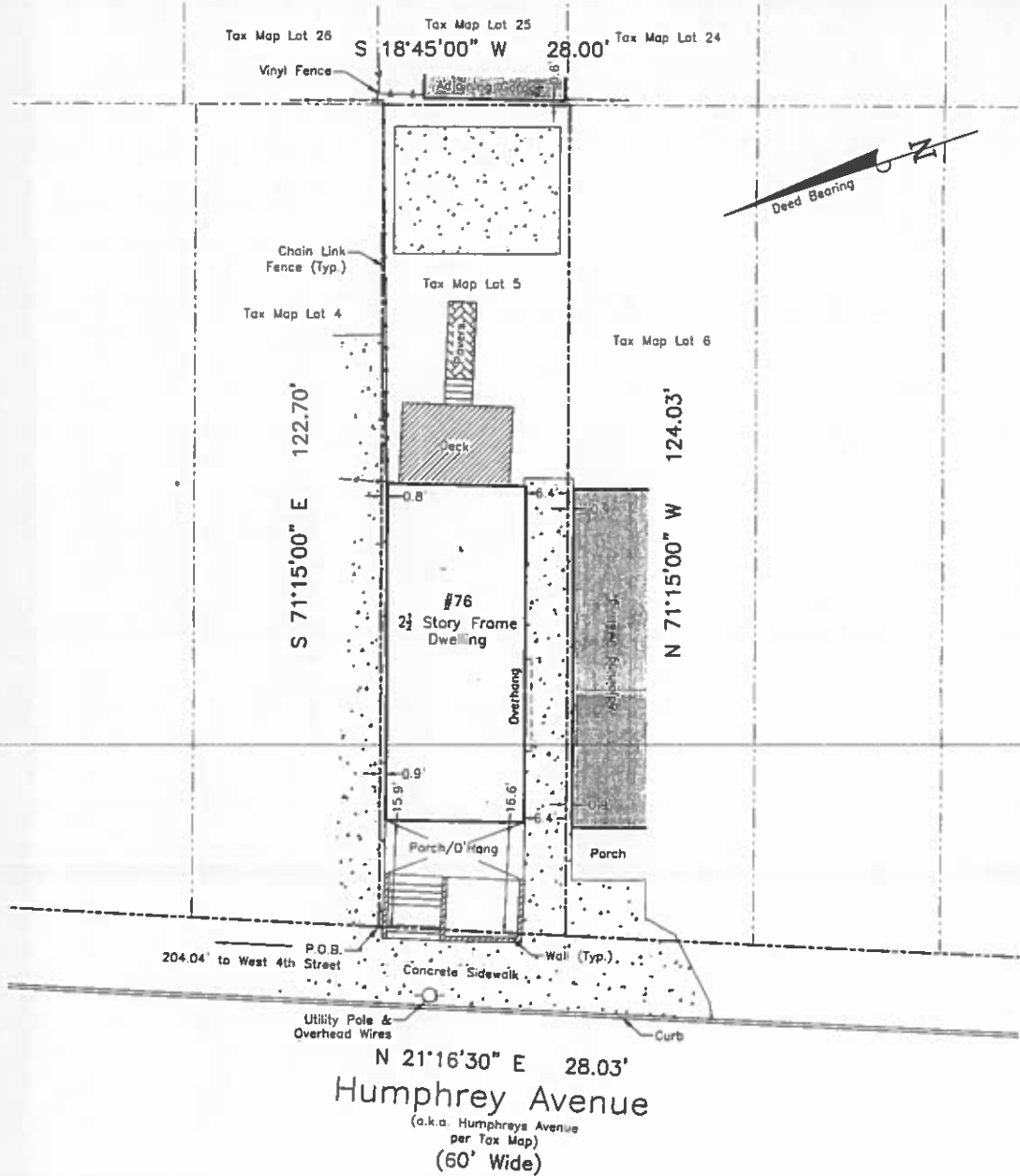


References:


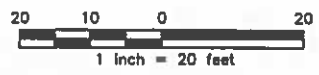
1. KNOWN AND DESIGNATED as Lot 5 Block 350 as shown on the current Tax Assessment Map, City of Bayonne, Hudson County, New Jersey.
2. Deed Book 8817 Page 113

Notes:

1. This survey is for title purpose only.
2. Only surface conditions are shown on this map. The surveyor takes no responsibility for buried pipes, wires, wells, and other utilities.
3. Property subject to easements and restrictions of record and findings of a current title report.
4. Property corners have not been set pursuant to N.J.A.C. 13:40-5.2.



This Survey is certified to:
 Romy Eshak
 Clearakes Title Agency (CST18020202)
 Westcor Land Title Company
 Shakry G. Abdelsayed, Esq.
 Freedom Mortgage Corporation



66 Hunting Drive, Dumont, NJ 07628
 Phone: (201) 403-5801
 Fax: (201) 244-6163
 www.schmidtsurveying.weebly.com

Andrew A. Schmidt

Andrew A. Schmidt

NJ Professional
 Land Surveyor
 No. 240504330100

Survey of Property
 Tax Lot 5 - Block 350
 76 Humphrey Avenue
 City of Bayonne
 Hudson County, New Jersey

Drawn:	Checked:	Date:	Scale:
IT	AS	11-18-10	1" = 20'